














FOREST AVENUE

WINCHER BOULEVARD

DORCICH STREET

**CONCENTRATION RANGES:**

-  20-25 mg/kg
-  25-30 mg/kg
-  30-35 mg/kg
-  >35 mg/kg
-  APPROXIMATE EXTENT OF AREA TO BE EXCAVATED TO 3 FEET BGS
-  APPROXIMATE EXTENT OF AREA TO BE EXCAVATED FROM 3 TO 4 FEET BGS
-  DUST FENCE
-  EXCLUSION ZONE
-  CONTAMINATION REDUCTION ZONE
-  SUPPORT ZONE
-  STOCKPILE AREA
-  LOADING AREA

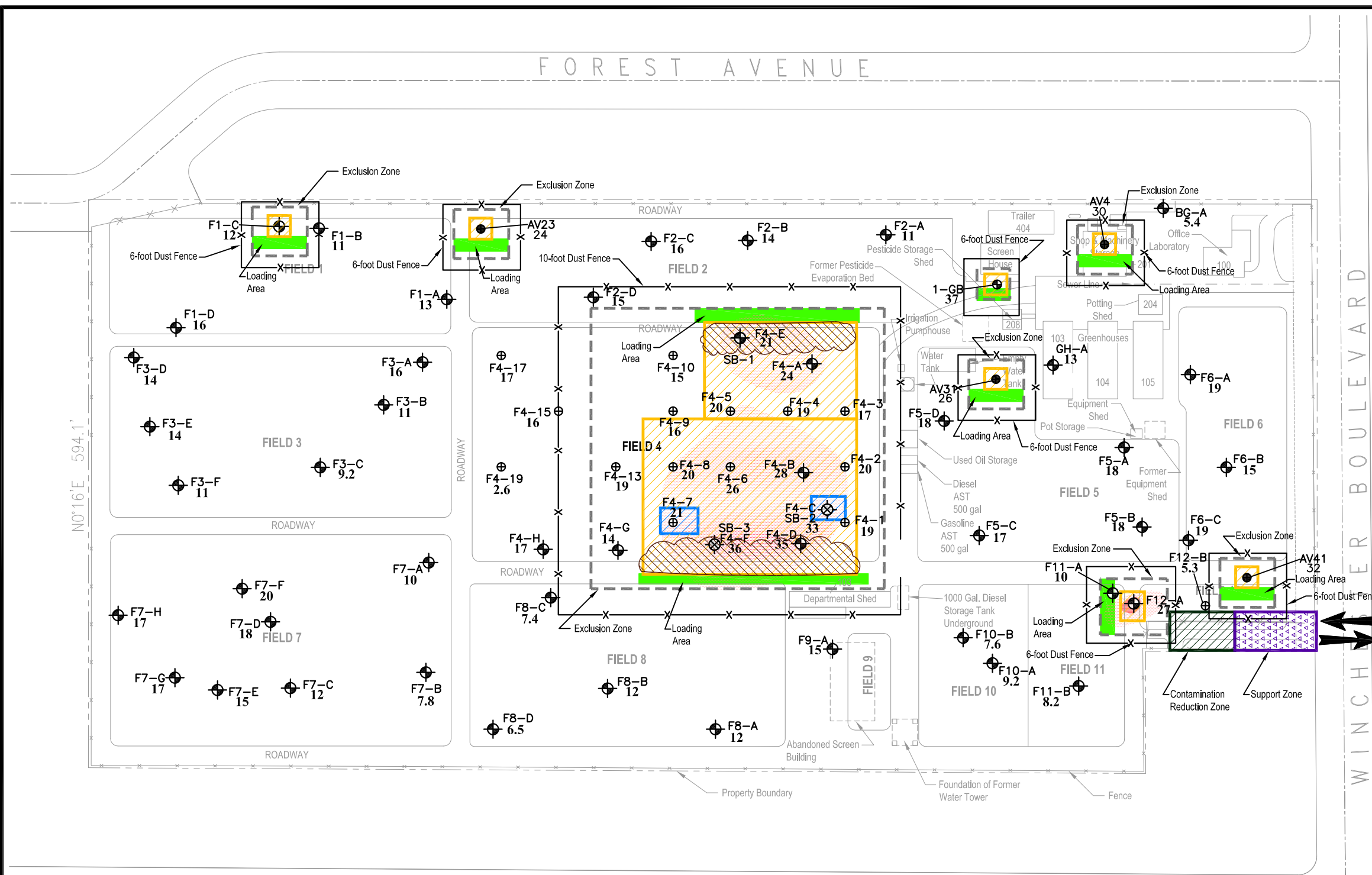


Graphic Scale (in feet)








1 inch = 120 ft.

Note: Fencing dimensions are approximated.



0310609A-ARCSNIC-05FT-EXCAV-at-3.DWG

**EXPLANATION:**

-  SB-2 Direct Push Soil Sample
-  F4-1 Hand Auger Soil Sample 9/23/02
-  F4-3 Hand Auger Soil Sample 7/31 - 8/1/02
-  Hand Auger Soil Sample 4/1/03
-  2008 AMEC Sample Location
- 15** Arsenic Concentration (mg/kg)

**ENVIRON**

6001 Shellmound Street, Suite 700, Emeryville, California 94608

**Excavation Extent and Work Zones**  
BAREC Property  
Santa Clara, California

DATE: 4/14/10	CONTRACT NUMBER: 03-24293A	FIGURE
DRAFTER: RS	APPROVED:	REVISED:

**3**